Buy A Plan
UK's Fastest and Easiest Planning Site

3, Norton Way North, Letchworth Garden City, Hertfordshire, SG6 1BY

Block Plan shows area bounded by: 522110.04, 233590.08 522200.04, 233680.08 (at a scale of 1:500), OSGridRef: TL22153363. The representation of a road, track or path is no evidence of a right of way. The representation of features as lines is no evidence of a property boundary.

Produced on 18th Nov 2021 from the Ordnance Survey National Geographic Database and incorporating surveyed revision available at this date. Reproduction in whole or part is prohibited without the prior permission of Ordnance Survey. © Crown copyright 2021. Supplied by www.buyaplan.co.uk a licensed Ordnance Survey partner (100053143). Unique plan reference: #00685627-02D60C

Ordnance Survey and the OS Symbol are registered trademarks of Ordnance Survey, the national mapping agency of Great Britain. Buy A Plan logo, pdf design and the www.buyaplan.co.uk website are Copyright © Pass Inc Ltd 2021

[redacted]

3 NORTON WAY NORTH
LETCHWORTH

REPLACEMENT GARDEN ROOM

END ELEVATIONS

OCT 2021 1.50@A3

P3

Walls;
Painted render/facing brick
Windows;
White upvc heritage with equal sightlines-double glazed
Rwps;
black cast iron or cast iron style plastic/aluminium to approved sample
Roof;
Lead coloured polymeric single layer flat roofing system
All doors;
white aluminium to rear patio doors
Rooflights;
Black framed low profile slender frames to lanterns
Traditional black framed conservation with central vertical bar to wc on front elevation

[redacted]

3 NORTON WAY NORTH
LETCHWORTH

REPLACEMENT GARDEN ROOM

REAR ELEVATION

OCT 2021 1.50@A3

P2

0 1 2M

Walls;
Painted render/facing brick
Windows;
White upvc heritage with equal sightlines-double glazed
Rwps;
black cast iron or cast iron style plastic/aluminium to approved sample
Roof;
Lead coloured polymeric single layer flat roofing system
All doors;
white aluminium to rear patio doors
Rooflights;
Black framed low profile slender frames to lanterns
Traditional black framed conservation with central vertical bar to wc on front elevation

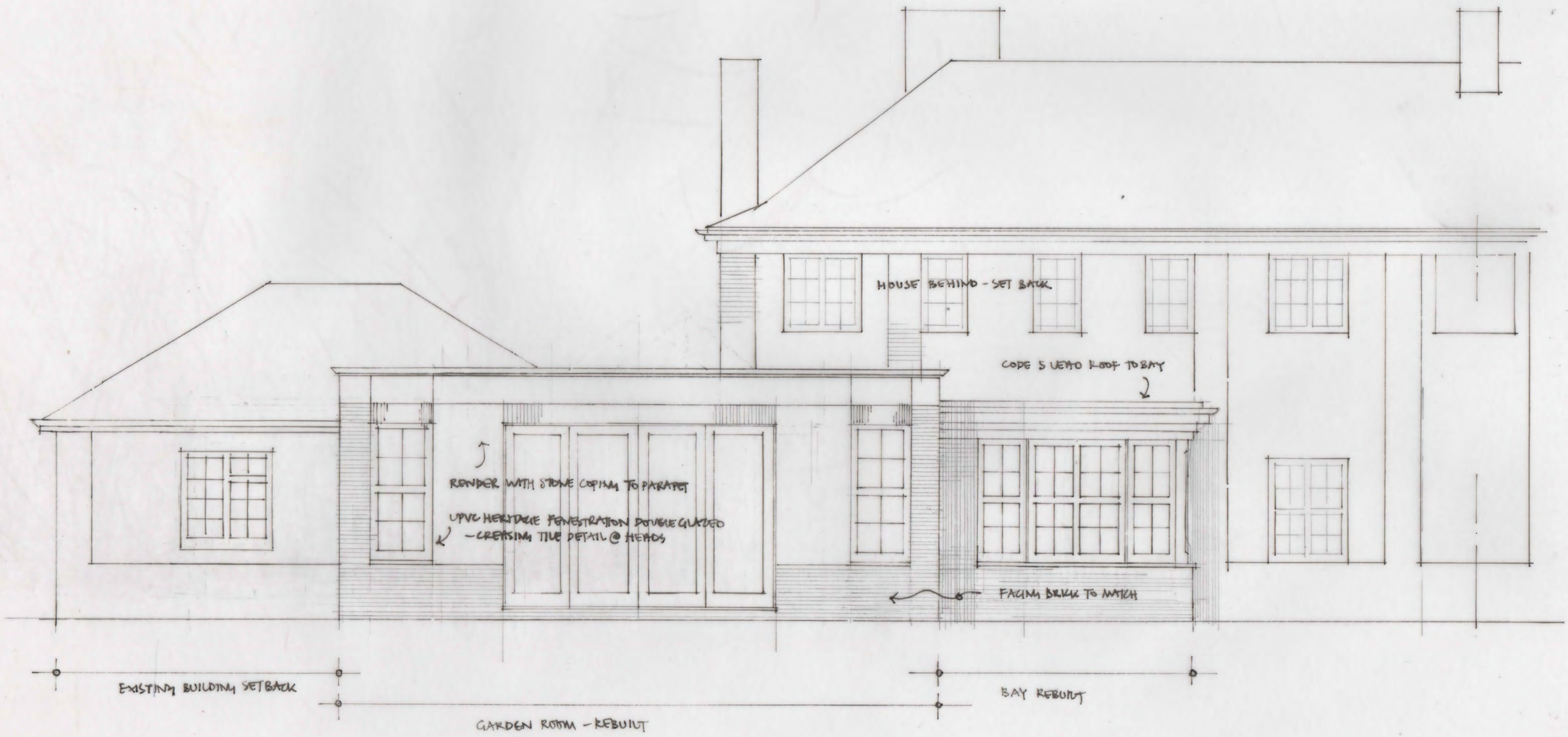

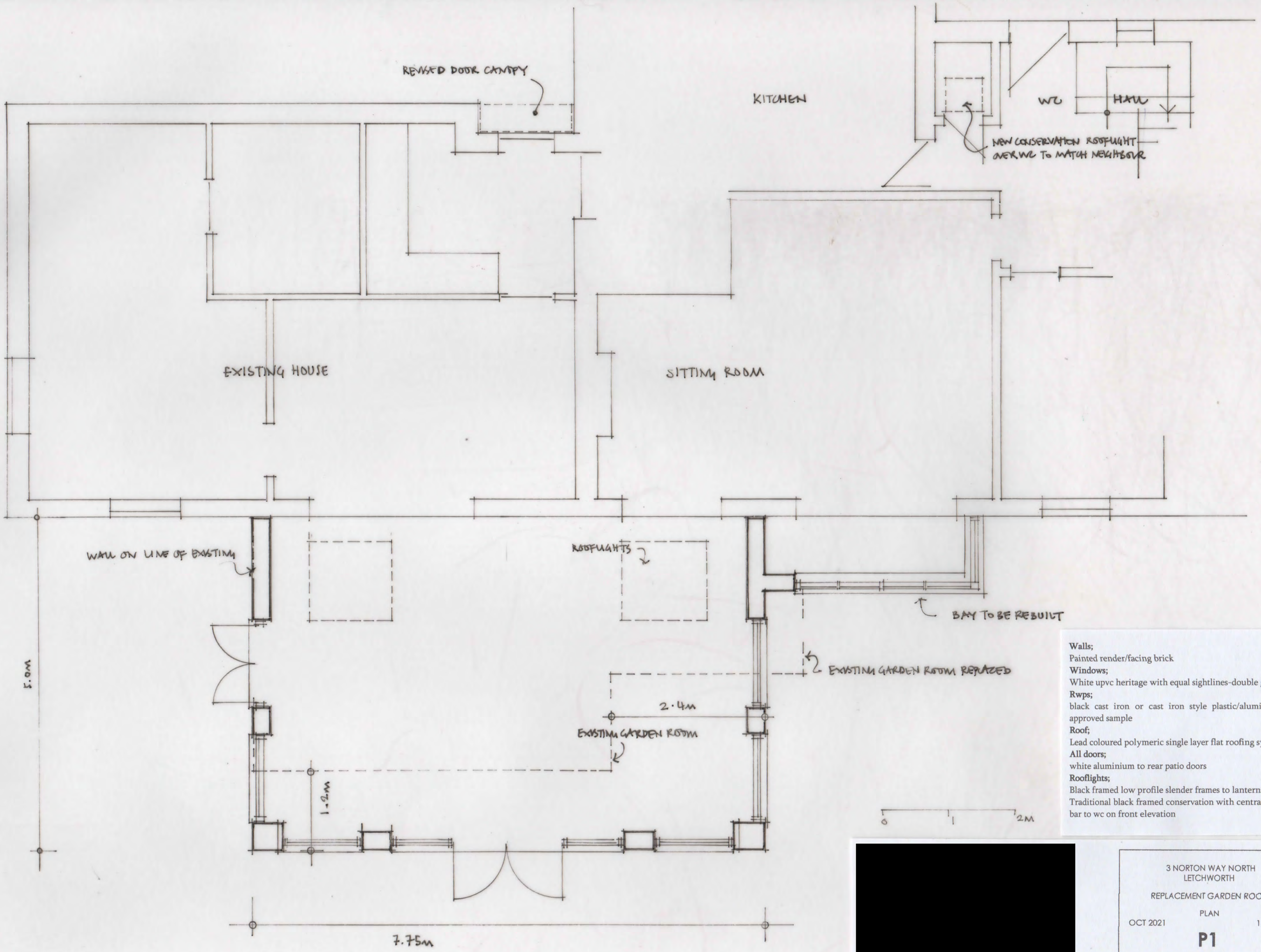

Walls;
Painted render/facing brick
Windows;
White upvc heritage with equal sightlines-double glazed
Rwps;
black cast iron or cast iron style plastic/aluminium to approved sample
Roof;
Lead coloured polymeric single layer flat roofing system
All doors;
white aluminium to rear patio doors
Rooflights;
Black framed low profile slender frames to lanterns
Traditional black framed conservation with central vertical bar to wc on front elevation

[redacted]

3 NORTON WAY NORTH
LETCHWORTH

REPLACEMENT GARDEN ROOM

PLAN

OCT 2021 1.50@A3

P1

Buy A Plan
UK's Fastest and Easiest Planning Site

3, Norton Way North, Letchworth Garden City, Hertfordshire, SG6 1BY

Site Plan shows area bounded by: 522084.17, 233564.23 522225.6, 233705.66 (at a scale of 1:1250), OSGridRef: TL22153363. The representation of a road, track or path is no evidence of a right of way. The representation of features as lines is no evidence of a property boundary.

Produced on 18th Nov 2021 from the Ordnance Survey National Geographic Database and incorporating surveyed revision available at this date. Reproduction in whole or part is prohibited without the prior permission of Ordnance Survey. © Crown copyright 2021. Supplied by www.buyaplan.co.uk a licensed Ordnance Survey partner (100053143). Unique plan reference: #00685626-139DD4

Ordnance Survey and the OS Symbol are registered trademarks of Ordnance Survey, the national mapping agency of Great Britain. Buy A Plan logo, pdf design and the www.buyaplan.co.uk website are Copyright © Pass Inc Ltd 2021

[redacted]

3 NORTON WAY NORTH
LETCHWORTH

REPLACEMENT GARDEN ROOM

EXISTING END ELEVATIONS

OCT 2021 1.50@A3

E3

0 1 2m

NORTH

SOUTH

[redacted]

3 NORTON WAY NORTH
LETCHWORTH

REPLACEMENT GARDEN ROOM

EXISTING REAR ELEVATION

OCT 2021 1.50@A3

E2

0 1 2m



WEST

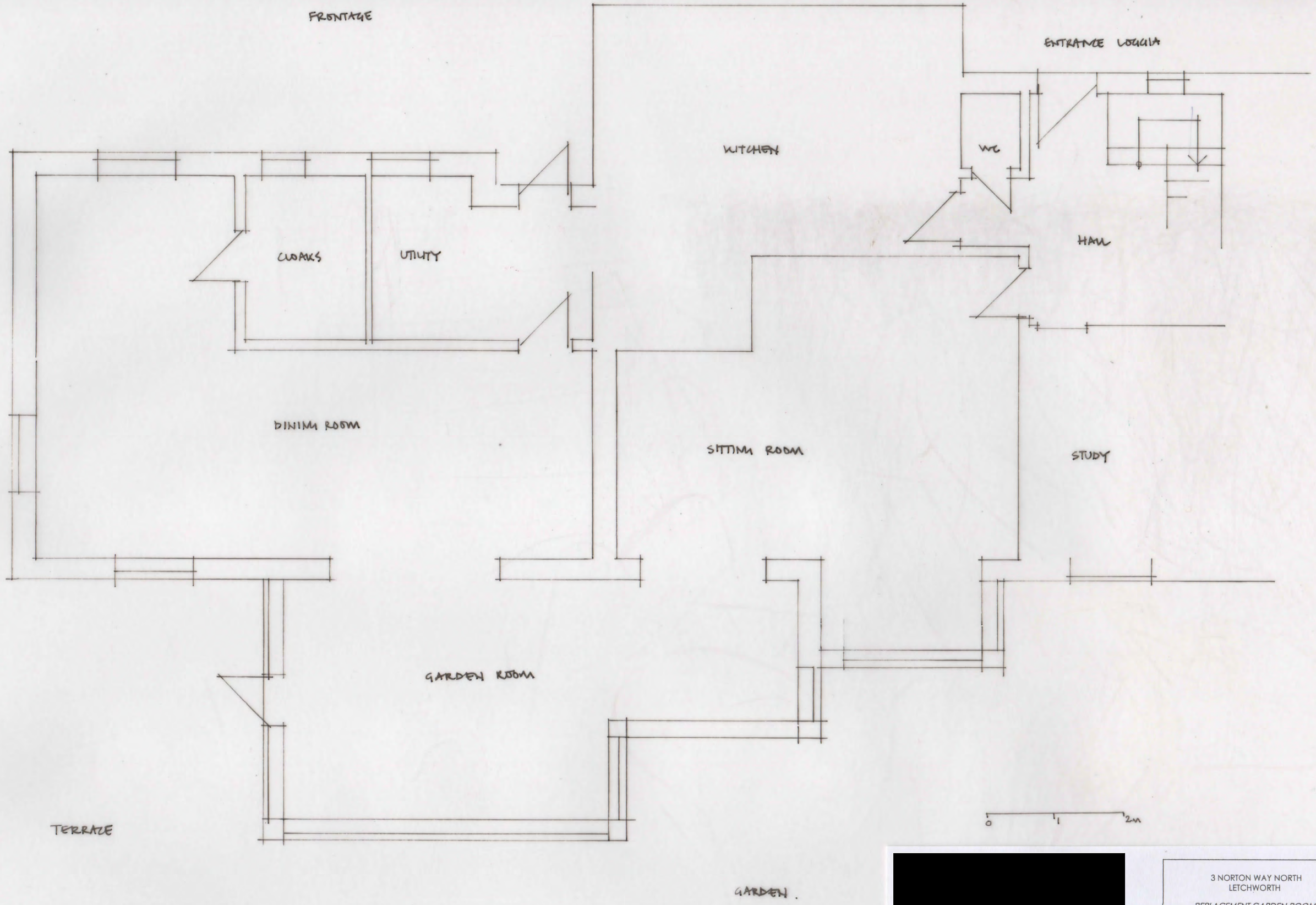

[redacted]

3 NORTON WAY NORTH
LETCHWORTH

REPLACEMENT GARDEN ROOM

EXISTING PLAN

OCT 2021 1.50@A3

E1