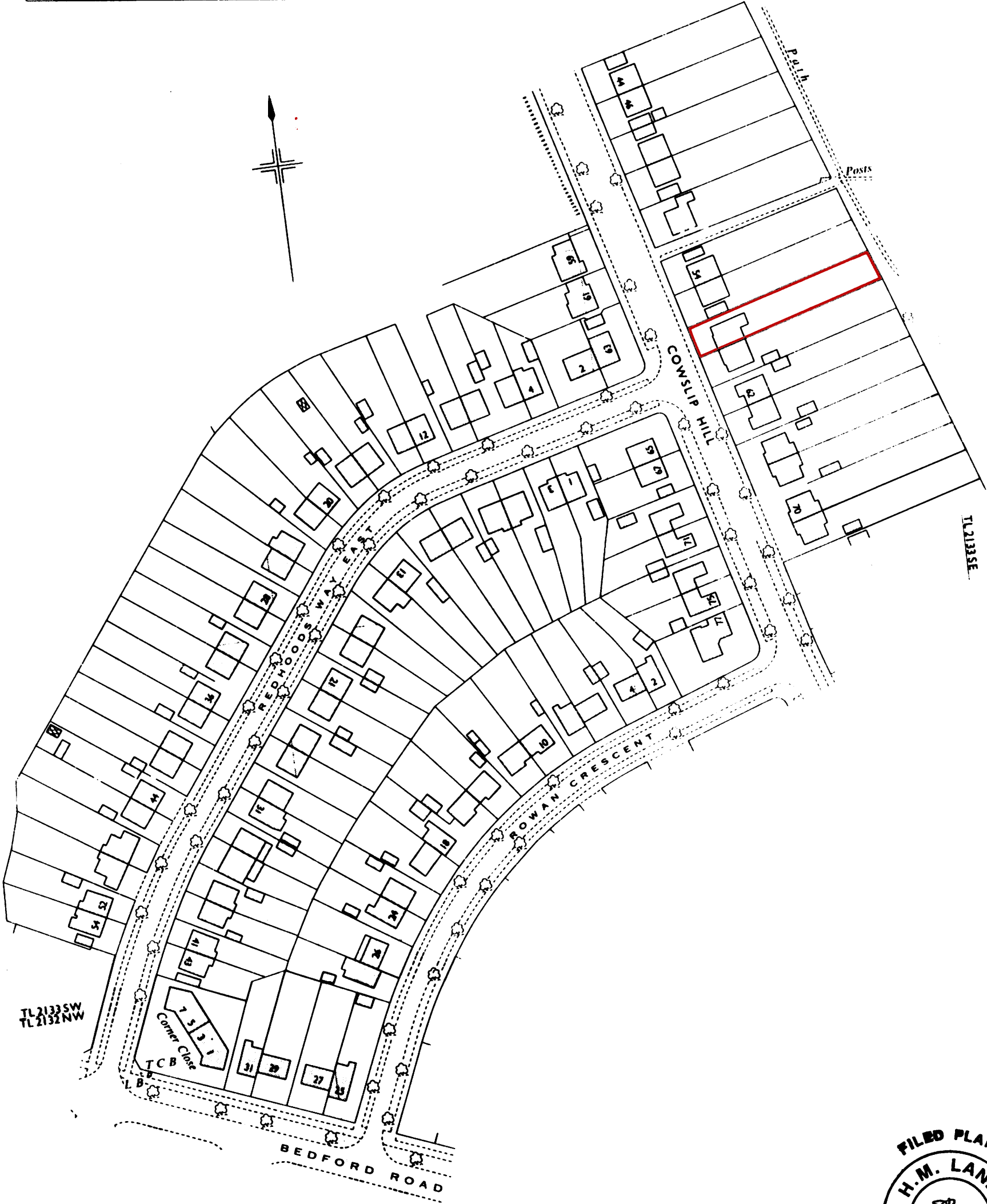


H.M. LAND REGISTRY		TITLE NUMBER	
		HD266370	
ORDNANCE SURVEY PLAN REFERENCE	TL 2133	SECTION C	Scale 1:1250
COUNTY HERTFORDSHIRE	DISTRICT NORTH HERTFORDSHIRE		(c) Crown copyright 1980



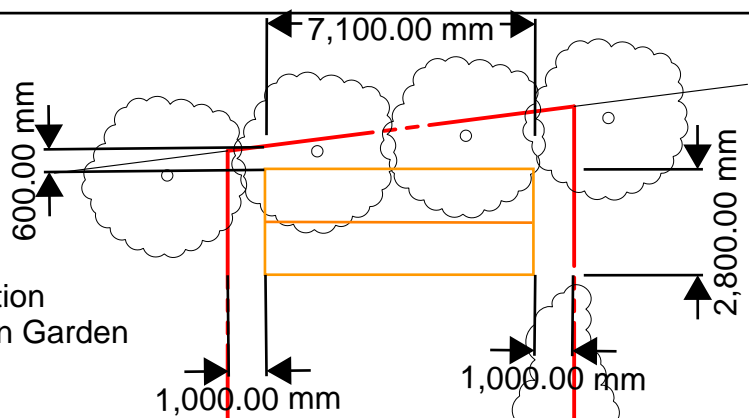
This is a copy of the title plan on 28 JUL 2023 at 10:43:10. This copy does not take account of any application made after that time even if still pending in HM Land Registry when this copy was issued.

This copy is not an 'Official Copy' of the title plan. An official copy of the title plan is admissible in evidence in a court to the same extent as the original. A person is entitled to be indemnified by the registrar if he or she suffers loss by reason of a mistake in an official copy. If you want to obtain an official copy, the HM Land Registry web site explains how to do this.

HM Land Registry endeavours to maintain high quality and scale accuracy of title plan images. The quality and accuracy of any print will depend on your printer, your computer and its print settings. This title plan shows the general position, not the exact line, of the boundaries. It may be subject to distortions in scale. Measurements scaled from this plan may not match measurements between the same points on the ground.

This title is dealt with by HM Land Registry, Leicester Office.

© Crown Copyright. Produced by HM Land Registry. Further reproduction in whole or in part is prohibited without the prior written permission of Ordnance Survey. Licence Number 100026316.



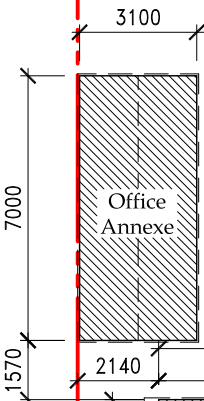
Location  
Within Garden

1,000.00 mm

1,000.00 mm

2,800.00 mm

Numerous  
unidentified Trees  
and Shrubs



Office  
Annexe

3100

7000

2140

4000

7025

4725

First  
Floor

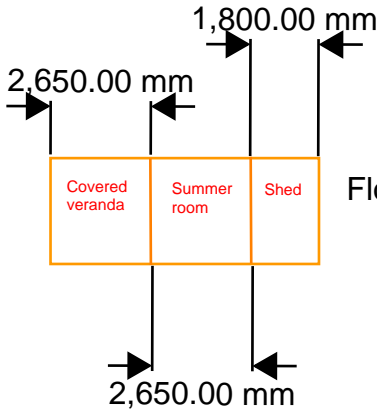
Ground  
Floor

No. 58

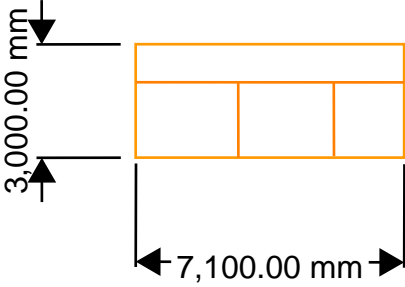
Footpath

Verge

Road (Cowslip Hill)



Floor Plan



Side  
Elevation

Finished in tongue and  
groove or shiplap wood,  
with felt roof.  
Double glazed windows  
and doors set in wooden  
frames to match exterior.

Scale 1:200